



See other side for enlarged area map of Murdock Stadium.

**P**  
LOT F  
2 LEVEL  
PARKING  
STRUCTURE


**P**  
LOT H  
5 LEVEL  
PARKING  
STRUCTURE

**P**  
LOT J

**P**  
LOT L  
**NOTICE!** Parking in LOT L without a permit will result in **immediate towing and impounding** of vehicle.



**P** **FAN/SPECTATOR/COMPETITOR PARKING IN**  
**PARKING LOTS F & H**

 **DIRECTIONS TO EL CAMINO COLLEGE**  
<http://www.elcamino.edu/about/directions.asp>  
16007 CRENSHAW BLVD./TORRANCE, CA 90506



← TO 405 FREEWAY

TO 110 FREEWAY →

MANHATTAN BEACH BLVD.

↑ TO 105 FREEWAY



# ENLARGED CROSS SECTION MAP OF MURDOCK STADIUM AREA.

## MAP NOT TO SCALE

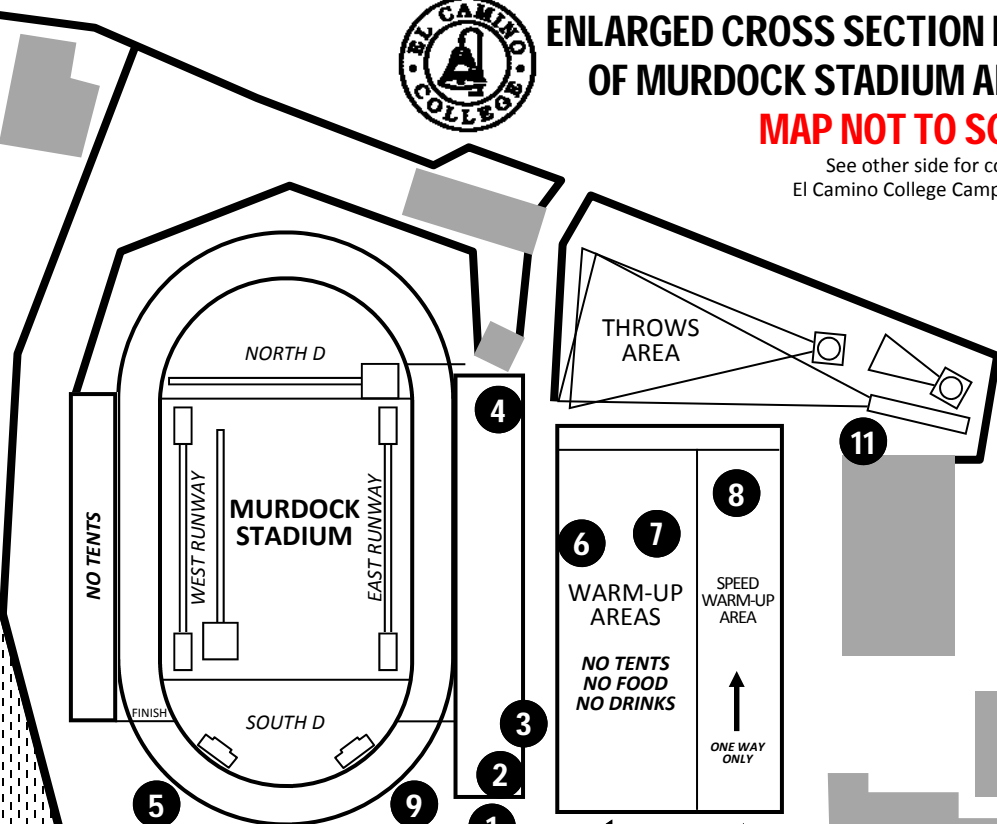
See other side for complete El Camino College Campus Map



Map Not To Scale

ALONDRA PARK  
Jogging Trails Around Lake


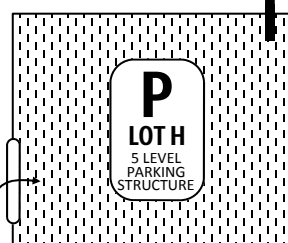
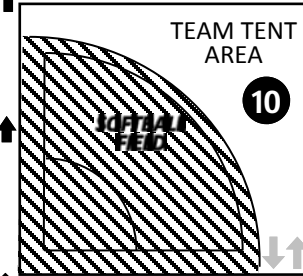
**P**  
LOT F  
2 LEVEL PARKING STRUCTURE



LEGEND	
1	STADIUM ENTRANCE
2	TICKET BOOTH (1F)
3	TEAM PACKET PICK-UP
4	ATHLETE CHECK-IN (1F)
5	AWARD TENT
6	MEDICAL TENT
7	WARM-UP AREA
8	SPEED WARM-UP AREA
9	VIP TENT AREA
10	TEAM TENT AREA
11	IMPLEMENT CERTIFICATION
12	BUS DROP OFF
P	PARKING LOT
→	PEDESTRIAN PATH

CONSTRUCTION AREA

**P**  
LOT F  
2 LEVEL PARKING STRUCTURE



**P**  
LOT H  
5 LEVEL PARKING STRUCTURE

LOT H

(12) BUS DROP-OFF (LOT J)

CRENSHAW BLVD.

↑ TO 405 FREEWAY

REDONDO BEACH BLVD.

← TO 405 FREEWAY

TO 110 FREEWAY →

BRIDGE



**DIRECTIONS TO EL CAMINO COLLEGE**  
<http://www.elcamino.edu/about/directions.asp>  
16007 CRENSHAW BLVD./TORRANCE, CA 90506

**P**  
LOT L

**NOTICE!** Parking in this lot without a permit will result in **immediate towing and impounding** of vehicle.